











FRANCIS C. CARTER MEMORIAL PRESERVE










CHARLESTOWN, RI



-  Preserve Boundary
-  Grassland
-  Wetlands
-  Ponds
-  Roads
-  Railroad
-  Cairns
-  Rock Outcrop
-  Parking

 Horseback Riding Trail

Hiking Trail System

-  Grassland Trail .9 miles
-  Narragansett Trail .5 miles
-  Split Rock Trail .3 miles
-  Blue Trail 1.5 miles
-  Red Trail 1.2 miles
-  White Trail .2 miles
-  Yellow Trail 1.3 miles
-  Other Trails
-  Utility Line

Estimate an average of 45 minutes for each mile hiked.

